




Start **400 John Quincy Adams Rd  
Taunton, MA 02780**  
End **Logan Int'l Airport**  
Travel **42.9 mi – about 52 mins**

Get Google Maps on your phone  
Text the word "GMAPS" to 466453



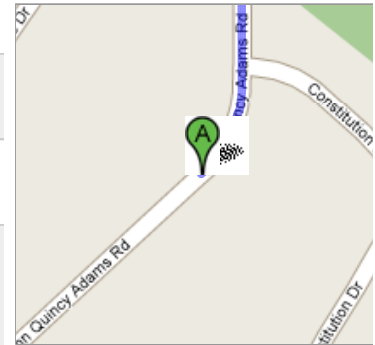
**A** **400 John Quincy Adams Rd  
Taunton, MA 02780**  
Drive: 42.9 mi – about 52 mins

- |  |                    |
|--|--------------------|
| 1. Head <b>northeast</b> on <b>John Quincy Adams Rd</b> toward <b>Constitution Dr</b>  | 0.6 mi<br>2 mins   |
| ➔ 2. Turn <b>right</b> at <b>Myles Standish Blvd</b>   | 0.5 mi<br>2 mins   |
| 3. Continue on <b>Industrial Park Rd</b>   | 0.3 mi             |
| ⬅ 4. Turn <b>left</b> at <b>Bay St</b>   | 495 ft             |
| 5. Merge onto <b>I-495 S</b> via the ramp to <b>Raynham/Cape Cod</b>   | 5.5 mi<br>6 mins   |
| 6. Take exit <b>7A</b> to merge onto <b>RT-24 N</b> toward <b>Boston</b>   | 18.5 mi<br>18 mins |
| 7. Take exit <b>21A</b> to merge onto <b>I-93 N/US-1 N</b> toward <b>Boston</b>  | 12.0 mi<br>14 mins |
| 8. Take exit <b>20</b> to merge onto <b>I-90 E/Massachusetts Turnpike/Mass Pike</b> toward <b>Logan Airport</b>                                      | 4.5 mi<br>7 mins   |
| 9. Take the exit toward <b>Chelsea/Bennington St/RT-145</b>  | 0.1 mi             |
| ⬅ 10. Turn <b>left</b> toward <b>RT-1A S/William F McClellan Hwy</b>   | 135 ft             |
| ⬅ 11. Turn <b>left</b> to merge onto <b>RT-1A S/William F McClellan Hwy</b>  | 0.3 mi             |
| ⬅ 12. Slight <b>left</b> at <b>I-90 W/Massachusetts Turnpike/Mass Pike</b> (signs for <b>Mass Pike/Logan Airport/I-93 S/Williams Tunnel/I-90 W</b> ) | 0.4 mi<br>2 mins   |

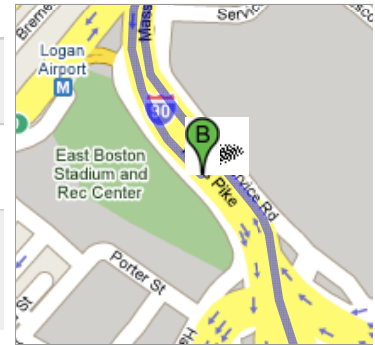
**Overview**



**Start**



**End**



**B** **Logan Int'l Airport**

Map data ©2008 NAVTEQ™, Sanborn

These directions are for planning purposes only. You may find that construction projects, traffic, or other events may cause road conditions to differ from the map results.

Map data ©2008 NAVTEQ™, Sanborn